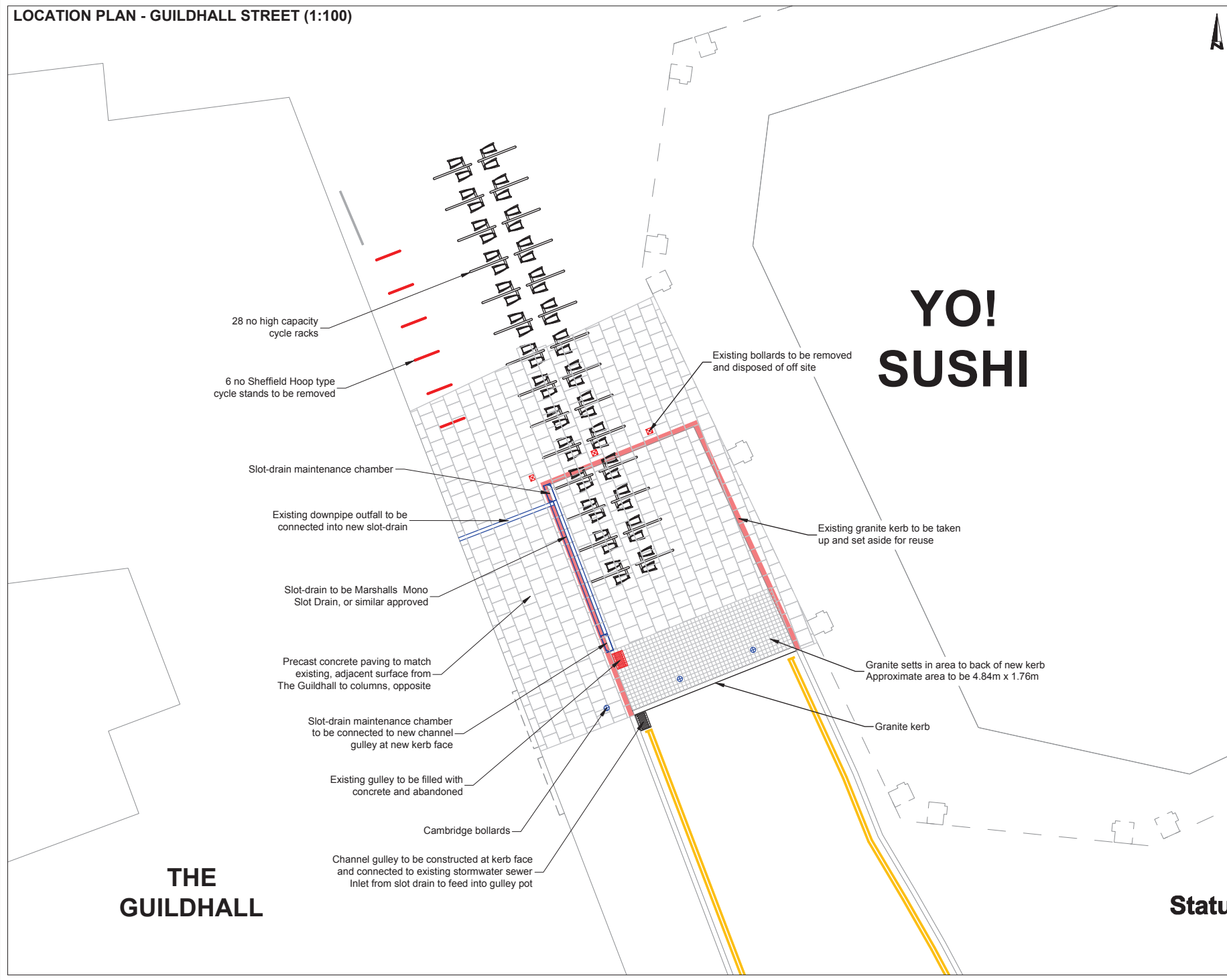




# **APPENDIX B**

Revised Proposals for Implementation

LOCATION PLAN - GUILDHALL STREET (1:100)



**NOTES**

See drawing no 040-018/2600/001 for site location.

See drawing no 040-018/2600/002 for high capacity cycle stand specification and clearances.

Refer to statutory undertakers' plant location information plans, carry out radiodetection survey for underground services and mark on site before carrying out works.

Location of footway build-out, cycle stands and bollards to be marked/agreed on site with engineer before works commence.

**KEY**

- Existing 'Sheffield Hoop' type cycle stand to be removed and set aside for reuse.
- Existing noticeboard to be removed and set aside for reuse.
- Proposed high capacity cycle stand
- Proposed footway build-out in carriageway
- Proposed 'Cambridge' bollard

"This map is reproduced from Ordnance Survey material with the permission of Ordnance Survey on behalf of the Controller of Her Majesty's Stationary Office © Crown copyright. Unauthorized reproduction infringes Crown copyright and may lead to prosecutions or civil proceedings." Cambridge City Council (Licence No. 100019730) 2013.

**DO NOT SCALE**  
 Figured dimensions must be taken in preference to scaled dimensions. Contractors, sub-contractors and suppliers must verify all dimensions on site before commencing any work or making any shop drawings. Discrepancies to be brought to the contract administrator's / landscape architect's attention.

REV	AMENDMENTS	DATE

**ENVIRONMENT  
STREETS & OPEN SPACES  
PROJECT DELIVERY**

Simon Payne  
 Director of Environment  
 CAMBRIDGE CITY COUNCIL  
 PO BOX 700, Cambridge, CB1 0JH  
 Tel: (01223) - 457200 or 457201

Project  
 CAMBRIDGE CITY CENTRE CYCLE  
 PARKING PROJECT

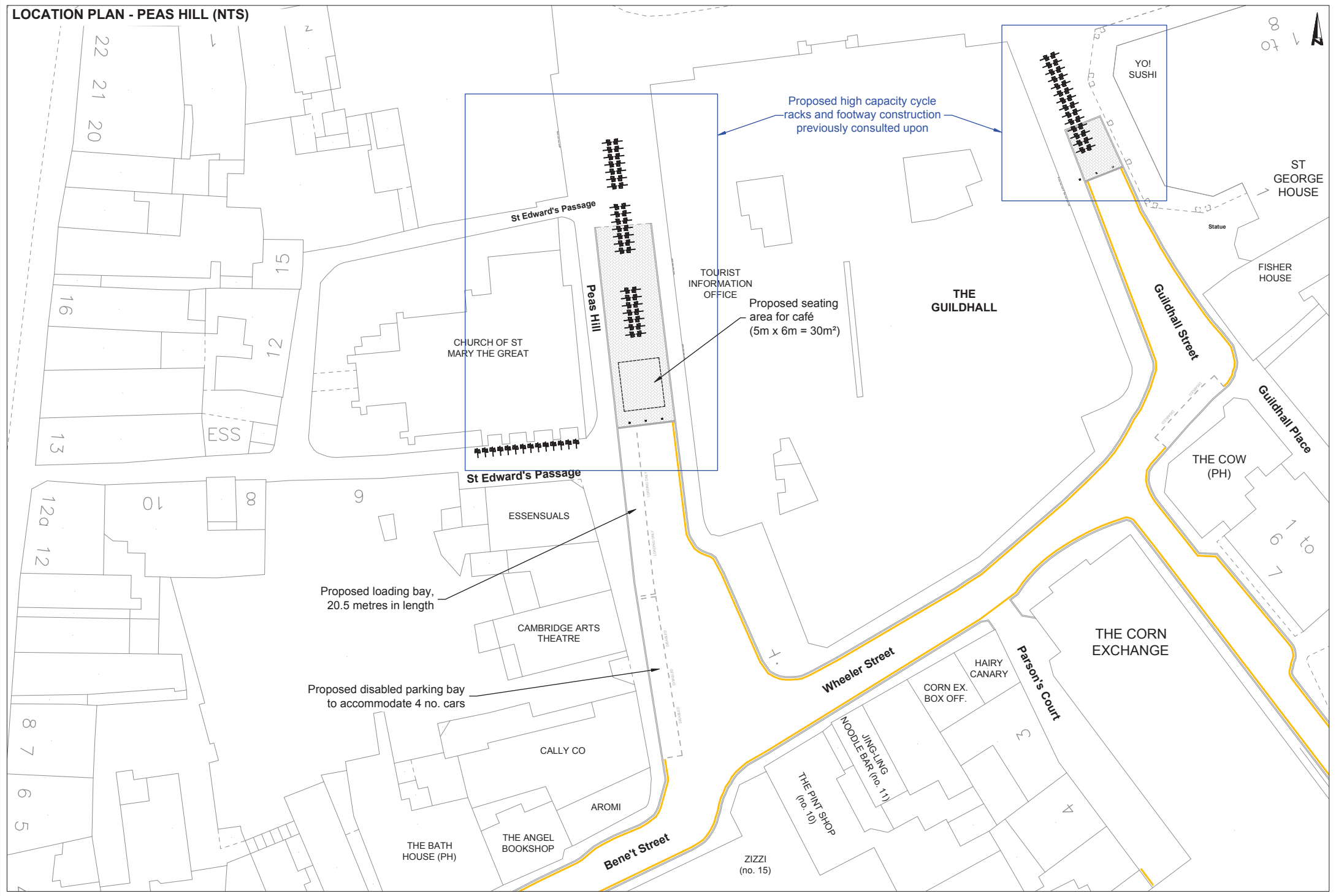
Drawing  
 CYCLE STAND LOCATIONS  
 GUILDHALL STREET

**SITE 4** **DRAFT**

Scale: As shown @ A3	Date: 18/10/2013
Drawn by: IHJ	Checked by:

Drawing No:  
 040-018/2600/008

**LOCATION PLAN - PEAS HILL (NTS)**



Proposed high capacity cycle racks and footway construction previously consulted upon

Proposed seating area for café (5m x 6m = 30m²)

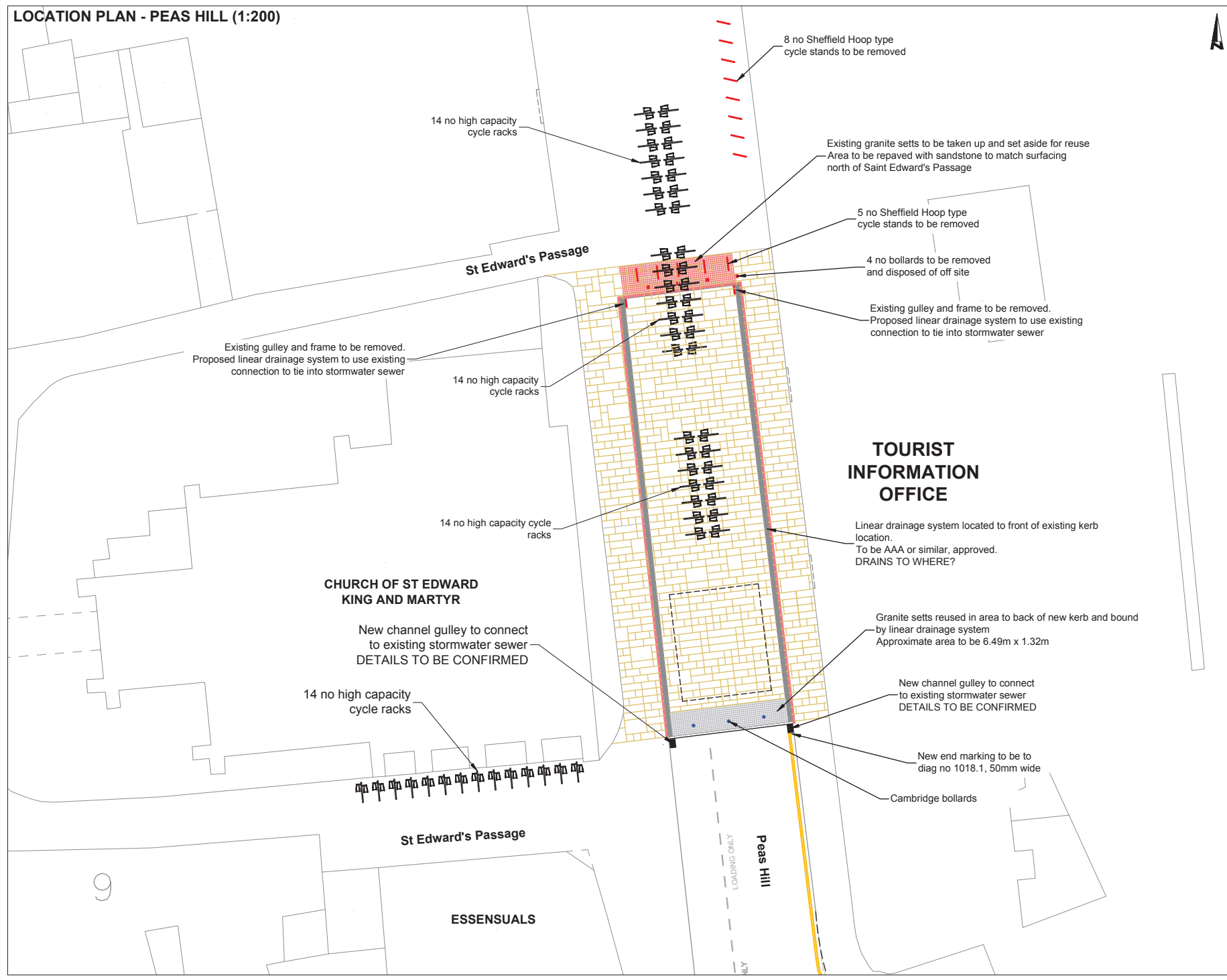
Proposed loading bay, 20.5 metres in length

Proposed disabled parking bay to accommodate 4 no. cars



80  
1 to

**LOCATION PLAN - PEAS HILL (1:200)**



**NOTES**

See drawing no 040-018/2600/001 for site location.

See drawing no 040-018/2600/002 for high capacity cycle stand specification and clearances.

Refer to statutory undertakers' plant location information plans, carry out radiodetection survey for underground services and mark on site before carrying out works.

Location of footway build-out, cycle stands and bollards to be marked/agreed on site with engineer before works commence.

**KEY**

- Existing 'Sheffield Hoop' type cycle stand to be removed and set aside for reuse.
- Existing granite kerb to be taken up and set aside for reuse
- Proposed high capacity cycle stand
- Proposed footway build-out in carriageway
- Proposed 'Cambridge' bollard
- Proposed carriageway markings

"This map is reproduced from Ordnance Survey material with the permission of Ordnance Survey on behalf of the Controller of Her Majesty's Stationary Office © Crown copyright. Unauthorized reproduction infringes Crown copyright and may lead to prosecutions or civil proceedings." Cambridge City Council (Licence No. 100019730) 2013.

**DO NOT SCALE**  
Figured dimensions must be taken in preference to scaled dimensions. Contractors, sub-contractors and suppliers must verify all dimensions on site before commencing any work or making any shop drawings. Discrepancies to be brought to the contract administrator's / landscape architect's attention.

REV	AMENDMENTS	DATE

**ENVIRONMENT STREETS & OPEN SPACES PROJECT DELIVERY**

CAMBRIDGE CITY COUNCIL

Simon Payne  
 Director of Environment  
 CAMBRIDGE CITY COUNCIL  
 PO BOX 700, Cambridge, CB1 0JH  
 Tel: (01223) - 457200 or 457201

Project  
 CAMBRIDGE CITY CENTRE CYCLE PARKING PROJECT

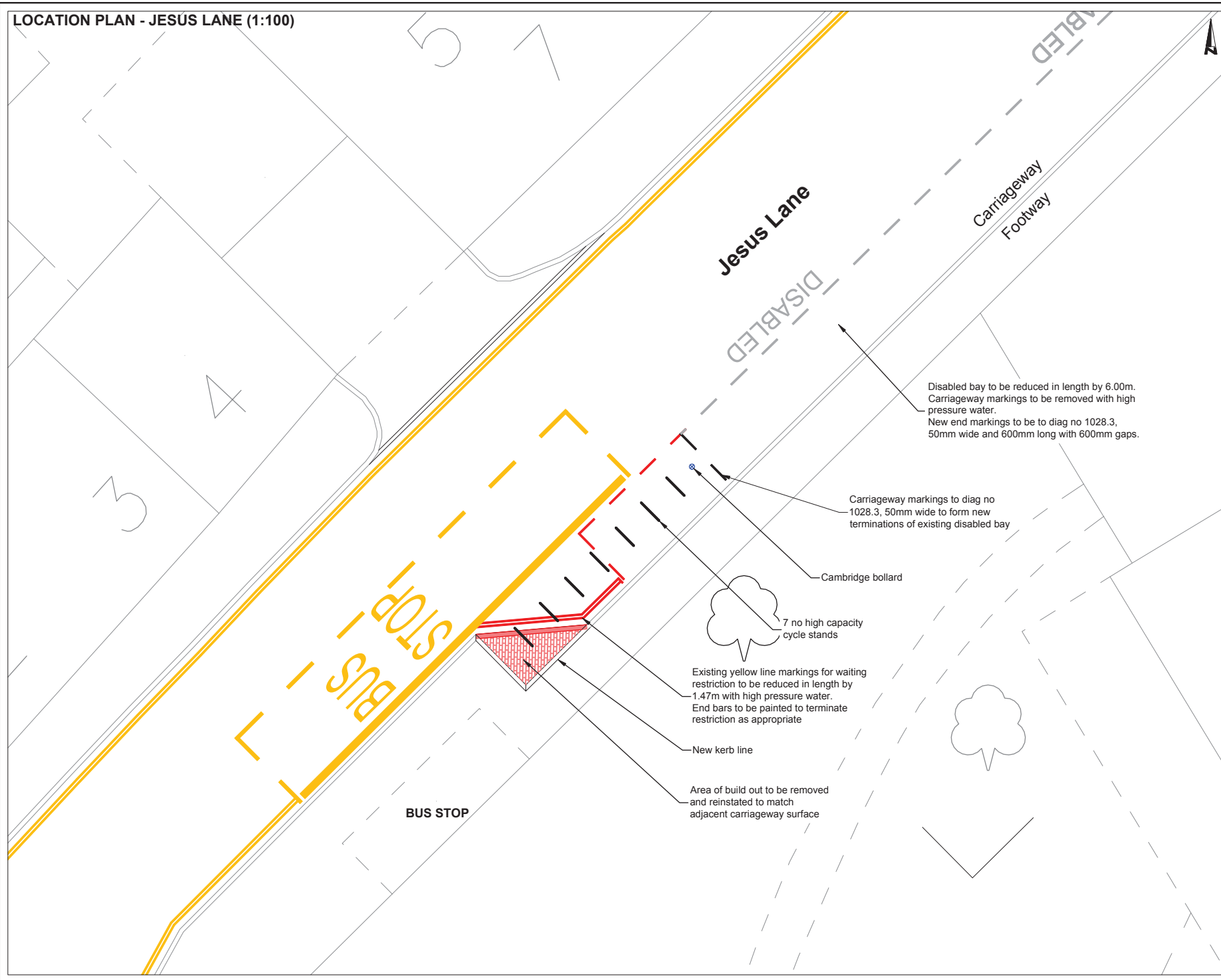
Drawing  
 CYCLE STAND LOCATIONS  
 PEAS HILL AND ST EDWARDS PASSAGE

**SITE 3** **DRAFT**

Scale: As shown @ A3	Date: 18/10/2013
Drawn by: IHJ	Checked by:

Drawing No:  
040-018/2600/007

LOCATION PLAN - JESUS LANE (1:100)



Disabled bay to be reduced in length by 6.00m. Carriageway markings to be removed with high pressure water. New end markings to be to diag no 1028.3, 50mm wide and 600mm long with 600mm gaps.

Carriageway markings to diag no 1028.3, 50mm wide to form new terminations of existing disabled bay

Cambridge bollard

7 no high capacity cycle stands

Existing yellow line markings for waiting restriction to be reduced in length by 1.47m with high pressure water. End bars to be painted to terminate restriction as appropriate

New kerb line







Area of build out to be removed and reinstated to match adjacent carriageway surface

BUS STOP

NOTES

See drawing no 040-018/2600/001 for site location.  
 See drawing no 040-018/2600/003 for Sheffield Hoop type cycle stand specification and clearances.  
 Refer to statutory undertakers' plant location information plans, carry out radiodetection survey for underground services and mark on site before carrying out works.  
 Location of footway removal, cycle stands and bollards to be marked/agreed on site with engineer before works commence.

KEY

-  Existing area of footway to be removed and reinstated as carriageway
-  Existing granite kerb to be taken up and set aside for reuse
-  Existing carriageway markings to be removed
-  Proposed 'Sheffield Hoop' type cycle stand
-  Proposed 'Cambridge' bollard
-  Proposed carriageway markings

"This map is reproduced from Ordnance Survey material with the permission of Ordnance Survey on behalf of the Controller of her Majesty's Stationary Office © Crown copyright. Unauthorized reproduction infringes Crown copyright and may lead to prosecutions or civil proceedings." Cambridge City Council (Licence No. 100019730) 2013.

**DO NOT SCALE**  
 Figured dimensions must be taken in preference to scaled dimensions. Contractors, sub-contractors and suppliers must verify all dimensions on site before commencing any work or making any shop drawings. Discrepancies to be brought to the contract administrator's / landscape architect's attention.

REV	AMENDMENTS	DATE

 **ENVIRONMENT  
STREETS & OPEN SPACES  
PROJECT DELIVERY**

Simon Payne  
 Director of Environment  
 CAMBRIDGE CITY COUNCIL  
 PO BOX 700, Cambridge, CB1 0JH  
 Tel: (01223) - 457200 or 457201

Project  
 CAMBRIDGE CITY CENTRE CYCLE  
 PARKING PROJECT

Drawing  
 CYCLE STAND LOCATIONS  
 JESUS LANE

SITE 11 **DRAFT**

Scale: As shown @ A3	Date: 21/10/2013
Drawn by: IHJ	Checked by:

Drawing No:  
040-018/2600/015